















THIS AREA CAN LEAD YOU TO THE SKI AREA BOUNDARY LINE. THERE ARE NO LIFT OR PATROL SERVICES BEYOND THAT POINT. PAY CLOSE ATTENTION TO BOUNDARY MARKERS AND SIGNS.



-  Ski Patrol
-  Learning Zone
-  Easiest ●
-  More Difficult ■
-  Glades
-  Easy Street
-  Most Difficult ◆
-  Slow Zone
-  Ski Area Boundary
-  Terrain Park
-  Experts Only ◆◆

-  Lifts - number next to lift name indicates number of people per chair
-  Steve's Competition Arena
-  Frank's Fall Line Race Venue

UPHILL TRAVEL 

Lower & Upper Kidderbrook • 91 • Home Run • Yodeler, Underpass • Lower Standard • Lower Wanderer • Old Log Road, Drifter Link, Lower West Meadow, Upper West Meadow, Mike's Way

An uphill travel pass is required, and must be carried at all times. Visit an outside ticket window at the Main Base Lodge to obtain your pass. Travel only on designated routes indicated by uphill travel icons located beside the trail. Uphill travel is recommended only during operating hours. Please stay on skiers left of trail, wear brightly colored clothing, and stop only where you are visible from above and not obstructing traffic. All pets must be on a leash. Plan to hike down the mountain or take the gondola when open. Visit stratton.com/uphill for complete details.